



**LETTER FROM THE DEFENCE INFRASTRUCTURE  
ORGANISATION 23 NOVEMBER 2018**

**FOR THE DEVELOPMENT CONSENT ORDER  
APPLICATION FOR THE ALTERATION AND  
CONSTRUCTION OF HAZARDOUS WASTE AND LOW  
LEVEL RADIOACTIVE WASTE FACILITIES AT THE EAST  
NORTHANTS RESOURCE MANAGEMENT FACILITY,  
STAMFORD ROAD, NORTHAMPTONSHIRE**

***PINS* project reference: WS010005**

**PINS document reference: 9.2.11.1.3**

**March 2022**



**Baddesley Colliery Offices, Main Road, Baxterley, Atherstone,  
Warwickshire, CV9 2LE.**

**Telephone : 01827 717891, Fax : 01827 718507**





# Defence Infrastructure Organisation

Email 

Ref. LSBUD-181121-14244884

23 November 2018

Ms Christina Elliott  
Atkins  
500 Park Avenue  
Aztec West

ALMONDSBURY BS32 4RZ

Dear Sir/Madam

## **Redundant Pipelines – Land Powers (Defence) Act 1958 (formerly part of the GPSS)**

Thank you for your enquiry dated 21 November 2018. Using the confirmed location provided by your LSBUD search, our records indicate there may be a redundant pipeline in the area shown on the attached plan. The plan(s) supplied are intended for general guidance only and should not be relied upon for excavation or construction purposes. If you are working in close proximity to the pipeline we would recommend that you seek the advice of a specialist pipeline contractor by contacting the Pipeline Industries Guild, along with gaining confirmed asset locations and agreements from any other asset owners that may be affected by your works.

This pipeline has been declared redundant by the Ministry of Defence and the necessary legal charges have been removed in accordance with the Land Powers (Defence) Act 1958 and subsequent legislation. If the landowner wishes to remove the pipeline from the land they may do so at their own cost; however, as different methodologies were used to decommission pipelines we would highly recommend using specialist contractors.

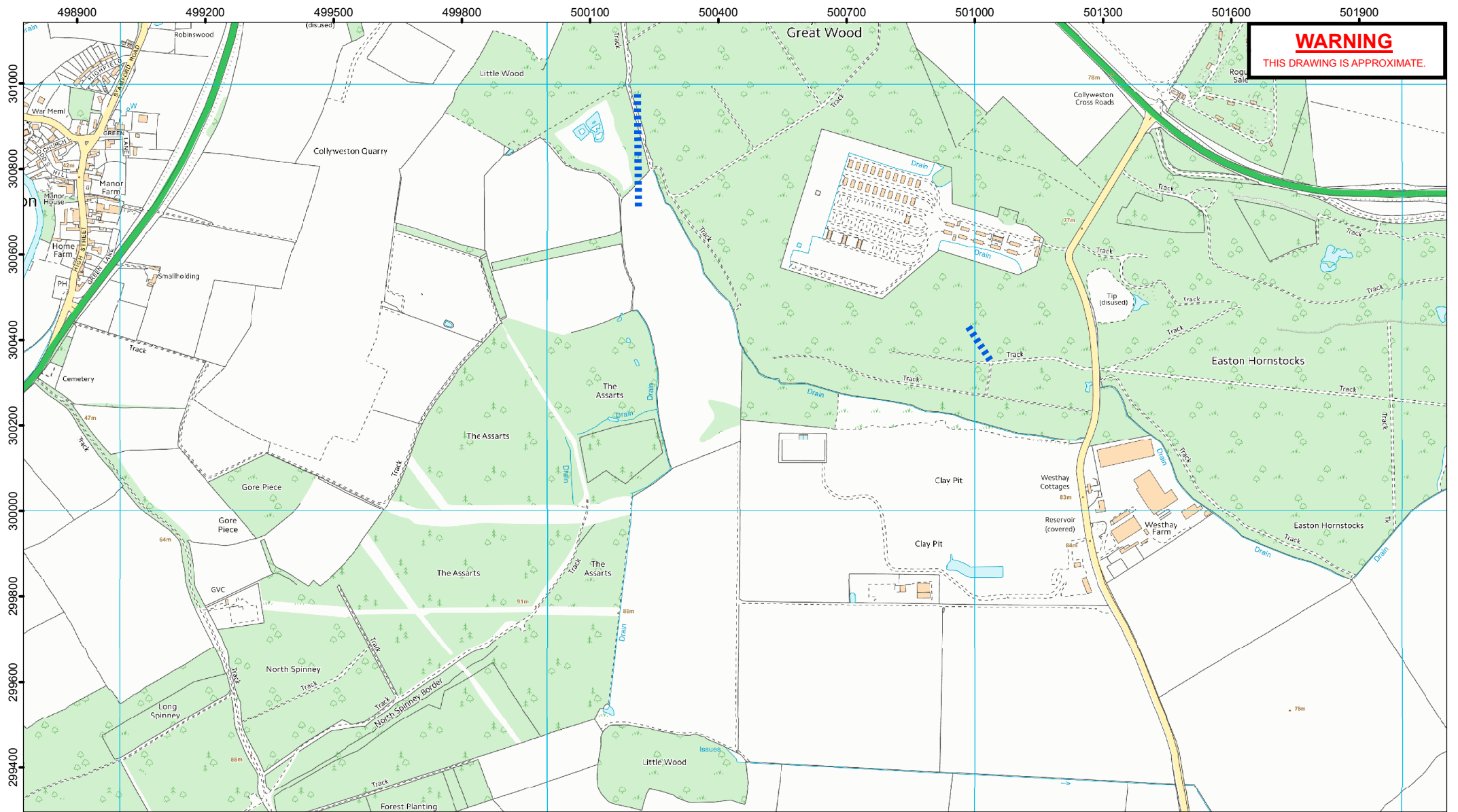
This letter relates to the abandoned pipelines from the former Government Oil and Pipeline System and you should make separate enquiries relating to live pipelines owned by other third parties that may be in close proximity.

Yours faithfully



**DIO (MOD Abandoned Pipelines)**

Enc Location Plan



**Defence  
Infrastructure  
Organisation**

E-mail: [REDACTED]


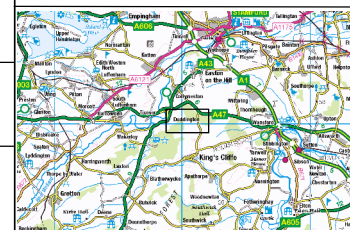
**Legend**

■■■■ MOD Abandoned Pipeline

Site centre coordinates:  
500,439 - 300,219

SCALE: 1:12,000@A4  
DATE: 23/11/2018

**OVERVIEW WINDOW**



© Crown copyright and database rights 2018  
Ordnance Survey Licence Number AL100005237

